














Total Time: 47 minutes Total Distance: 33.03 miles

A: 5005 Trenton Oxford Rd, Trenton, OH 45067-9778

- |                                                                                     |                                                                                                           |         |
|-------------------------------------------------------------------------------------|-----------------------------------------------------------------------------------------------------------|---------|
|    | 1: Start out going EAST on OH-73 toward WAYNE MADISON RD.                                                 | 4.0 mi  |
|    | 2: Merge onto OH-4 N.                                                                                     | 1.7 mi  |
|    | 3: Turn RIGHT onto 14TH AVE/MARTIN LUTHER KING JR WAY.                                                    | 0.8 mi  |
|    | 4: Turn LEFT onto S UNIVERSITY BLVD/MARTIN LUTHER KING JR WAY.                                            | 0.2 mi  |
|    | 5: Turn SLIGHT RIGHT onto OH-122 E/ROOSEVELT BLVD/MARTIN LUTHER KING JR WAY. Continue to follow OH-122 E. | 3.9 mi  |
|    | 6: Merge onto I-75 N toward DAYTON.                                                                       | 10.3 mi |
|    | 7: Merge onto I-675 N via EXIT 43 toward COLUMBUS.                                                        | 7.2 mi  |
|    | 8: Take the WILMINGTON PIKE exit, EXIT 7, toward BELLBROOK.                                               | 0.3 mi  |
|    | 9: Turn RIGHT onto WILMINGTON PIKE.                                                                       | 1.2 mi  |
|   | 10: Turn LEFT onto OH-725.                                                                                | 2.1 mi  |
|  | 11: Turn LEFT onto N MAIN ST.                                                                             | 0.3 mi  |
|  | 12: N MAIN ST becomes UPPER BELLBROOK RD.                                                                 | 0.9 mi  |
|  | 13: End at 3737 Upper Bellbrook Rd Bellbrook, OH 45305-8750                                               |         |

B: 3737 Upper Bellbrook Rd, Bellbrook, OH 45305-8750

Total Time: 47 minutes Total Distance: 33.03 miles